

Come Join Us For The "BEALE AFB ADVENTURE"



Date: July 20, 2018

Time: Meet at Orchard Creek at 8:00 AM

Leave at: 8:15 AM

Come join us for a fun Tour of Beale AFB, where we hope to see the remains of the POW camp from World War II, the SR-71 Static display (Blackbird...the high-altitude supersonic strategic reconnaissance aircraft from 1966 to 1990), Military working dogs, Flight Line tour, and the spacesuit demonstration. (Note: itinerary could change due to current missions.)

Departing Orchard Creek, we will be traveling north toward Wheatland, arriving at Beale AFB by 9:00 AM for a special group check-in. Each person will need to show a current CA driver's license to make sure that their numbers match the numbers on the Entry Access List (that we will have provided by July 6th to Beale AFB personnel).

The Tour at Beale AFB will last from 9:00 AM to 12:00 PM. After the Tour at Beale AFB, we will then drive to Grass Valley for lunch at Paulette's Country Kitchen. You can pay for your breakfast/lunch separately. No money will be required in advance.

After our lunch, you will be on your own or you may follow us back to Lincoln on a leisurely ride via Hwy 174 and Tokayana Way through the small towns of Colfax and Meadow Vista.

We will provide club walkie-talkies to sweeps as needed. Please bring your own walkie-talkie if you have one. Set your walkie-talkie to channel 6 to listen in on directions.

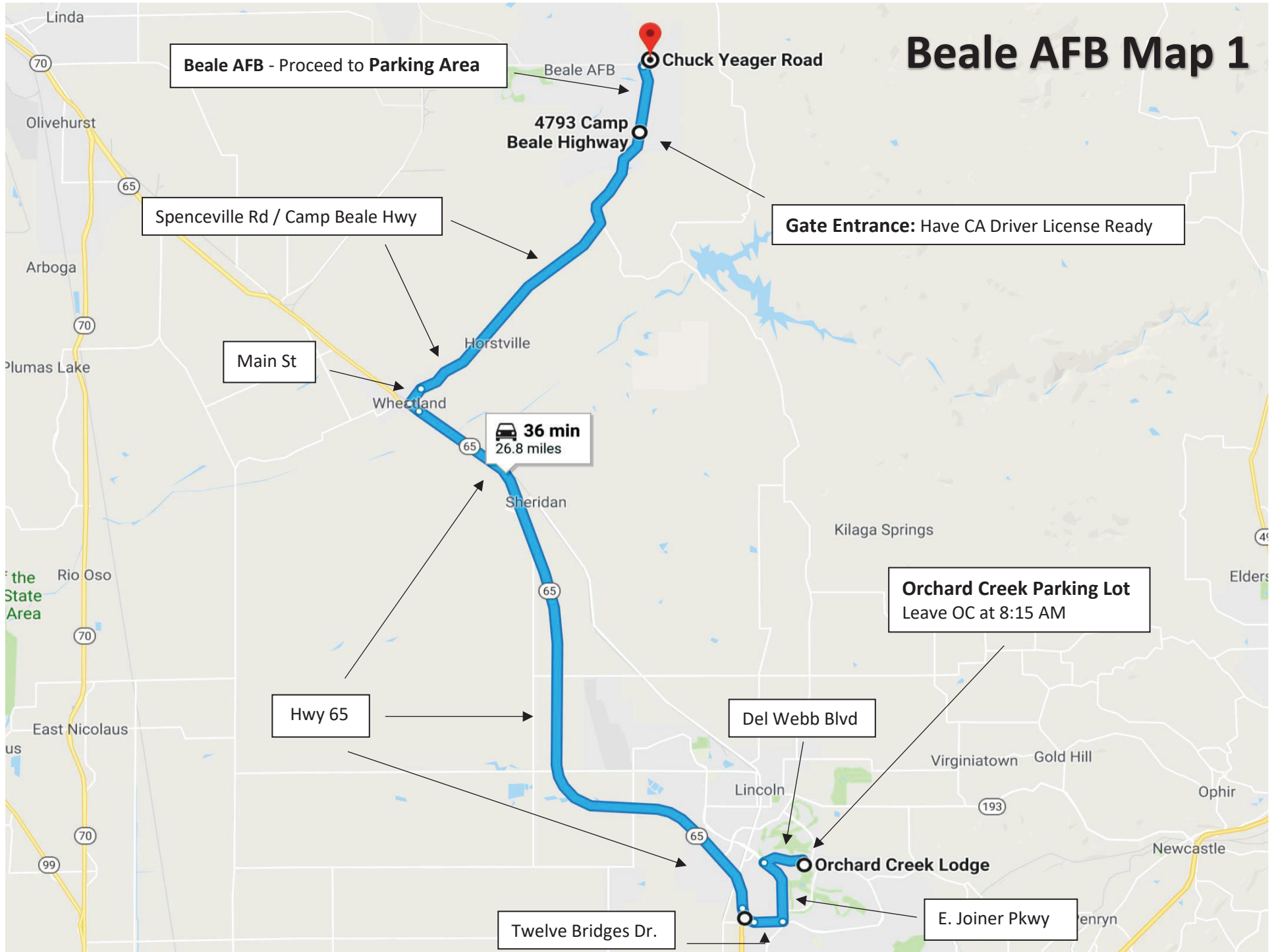
Reservations may be made through Carla LaFave (see LHSCG roster for contact information). Signups are March 13th to July 16th. Please provide to Carla: your name, birthdate, and CA driver's license number for the Entry Access List which is required for entry to Beale AFB.

Driving directions and maps are attached. Please print the maps out for your use.

Leaders: Jerry & Carla LaFave, Ron & Elly Goleno. (Assistants: Bob Beasley/Tom Breckon.)

*****LIMITED TO ~20 CARS/40 PEOPLE*****

Beale AFB Map 1





Orchard Creek Lodge to Chuck Yeager Rd, Beale AFB, CA 95903

Drive 26.9 miles, 36 min

Google Maps Link: <https://goo.gl/maps/4zBC2WGRvzw>

Orchard Creek Lodge

965 Orchard Creek Ln, Lincoln, CA 95648

Get on CA-65 N from Del Webb Blvd and E Joiner Pkwy

- ↑ 1. Head north on Orchard Creek Ln toward Del Webb Blvd 7 min (3.3 mi)
- ↶ 2. Turn left onto Del Webb Blvd 472 ft
- ↶ 3. Turn left onto E Joiner Pkwy 0.8 mi
- ↷ 4. Turn right onto Twelve Bridges Dr 1.4 mi
- ⤴ 5. Use the right lane to merge onto CA-65 N via the ramp to Marysville 0.6 mi
- ⤴ 6. Merge onto CA-65 N 0.4 mi


Drive to Spenceville Rd in Beale Air Force Base



- ↷ 7. Turn right onto Main St 11 min (7.8 mi)
- ↷ 8. Slight right onto Spenceville Rd 0.5 mi
 - ⚠ Partial restricted usage road
 - i Destination will be on the left

32 min (25.2 mi)


4793 Camp Beale Hwy


Beale AFB, CA 95903

-  9. Head north on Camp Beale Hwy/Spenceville Rd


 -  Continue to follow Camp Beale Hwy
 -  Restricted usage road


1.4 mi

-  10. Turn right onto Warren Shingle Rd

 -  Restricted usage road

0.1 mi

-  11. Turn left onto Chuck Yeager Rd/Smartville Rd

 -  Restricted usage road

0.1 mi

5 min (1.7 mi)

Chuck Yeager Rd

Beale AFB, CA 95903

These directions are for planning purposes only. You may find that construction projects, traffic, weather, or other events may cause conditions to differ from the map results, and you should plan your route accordingly. You must obey all signs or notices regarding your route.

Beale AFB Map 2

Paulette's Country Kitchen
875 Sutton Way
Grass Valley, CA 5945
(530) 273-4008

Follow North Hwy 49
To Exit 182B
(Look for Idaho Maryland Rd)

Take Idaho Maryland Rd
To Sutton Way
(Paulette's is on the Right
after Red Light at Brunswick Rd)

35 min
24.2 miles

**From Beale AFB -
Parking Lot**
Take Camp Beale Hwy
To Warren Shingle Rd
To Chuck Yeager Rd

Hammonton – Smartville Rd

Hwy 20

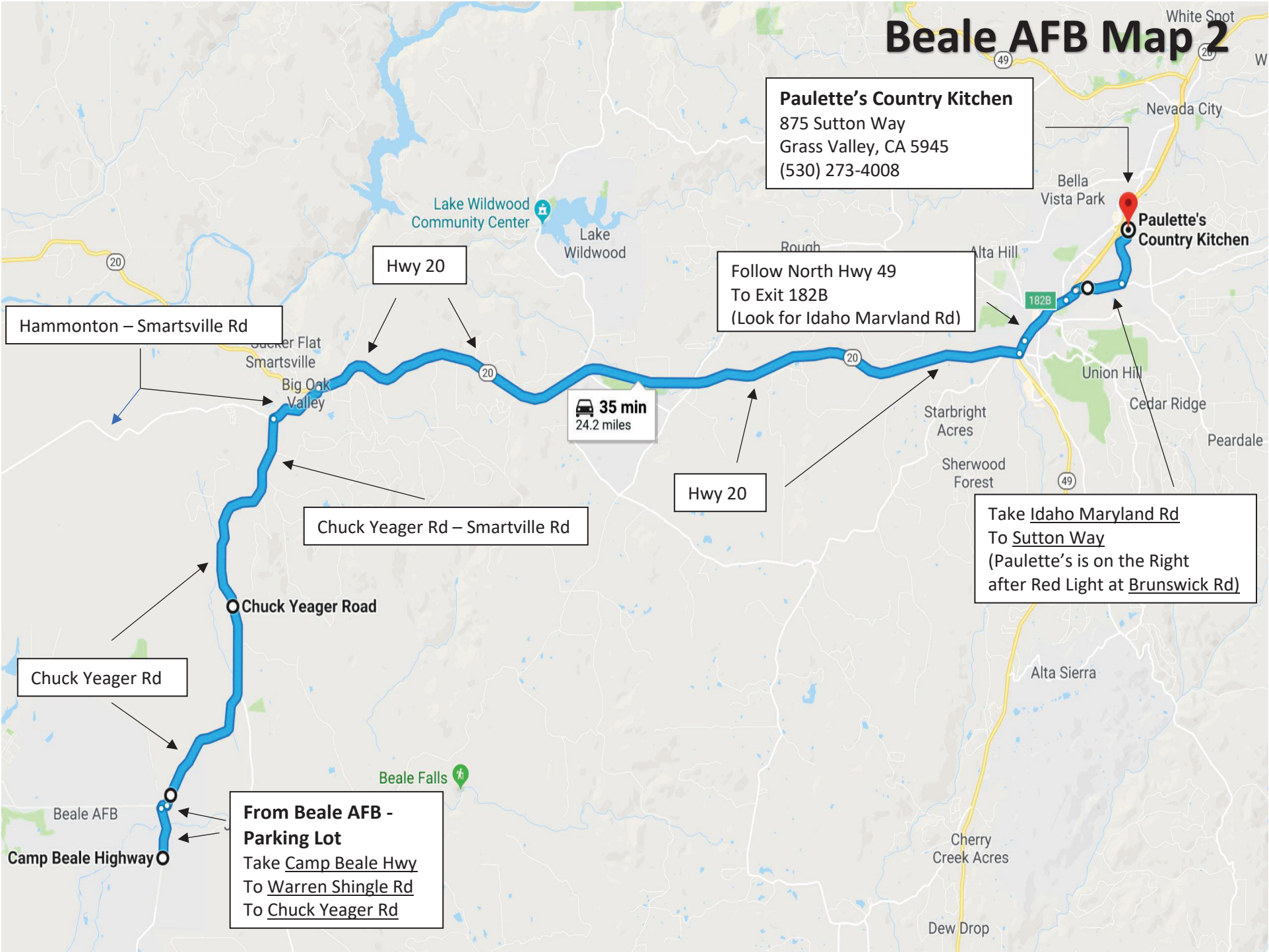
Hwy 20

Chuck Yeager Rd – Smartville Rd

Chuck Yeager Rd

Chuck Yeager Road

Beale AFB
Camp Beale Highway





Camp Beale Hwy, Beale AFB, CA 95903 to Paulette's Country Kitchen

Drive 24.2 miles, 35 min

Google Maps Link: <https://goo.gl/maps/Uyh62aDfcA12>

Camp Beale Hwy

Beale AFB, CA 95903

- ↑ 1. Head north on Camp Beale Hwy toward Laurel Way
⚠ Restricted usage road

0.8 mi
- ↘ 2. Turn right onto Warren Shingle Rd
⚠ Restricted usage road

0.1 mi
- ↙ 3. Turn left onto Chuck Yeager Rd/Smartville Rd
⚠ Partial restricted usage road

3.5 mi

8 min (4.4 mi)

Chuck Yeager Rd

California

Take Chuck Yeager Rd/Smartville Rd to State Hwy 20 E in Smartville

- ↑ 4. Head north on Chuck Yeager Rd/Smartville Rd toward Vineyard Rd


6 min (4.3 mi)
- ↘ 5. Turn right onto Hammonton Smartville Rd


3.3 mi
- 1.0 mi


Follow State Hwy 20 E to Idaho Maryland Rd in Grass Valley. Take exit 182B from CA-49 N/State Hwy 20 E

- ↘ 6. Turn right onto State Hwy 20 E


16 min (13.9 mi)
- 12.5 mi


-  7. Turn left onto the State Route 20 E/State Route 49 N ramp to Nevada City 0.2 mi



-  8. Continue onto CA-49 N/State Hwy 20 E 0.9 mi

-  9. Take exit 182B for Idaho Maryland Rd 0.2 mi

Follow Idaho Maryland Rd to Sutton Way

-  10. Turn right onto Idaho Maryland Rd 6 min (1.7 mi)

-  11. Continue straight to stay on Idaho Maryland Rd 161 ft

-  12. Turn left onto Sutton Way 0.8 mi
 -  Destination will be on the right

28 min (19.8 mi)

Paulette's Country Kitchen

875 Sutton Way, Grass Valley, CA 95945

These directions are for planning purposes only. You may find that construction projects, traffic, weather, or other events may cause conditions to differ from the map results, and you should plan your route accordingly. You must obey all signs or notices regarding your route.

Beale AFB Map 3

Leave Paulette's
For Fun Backroads Ride Home
Turn Left out of Parking Lot
Turn Left at Red Light onto Brunswick Rd
Head towards HWY 174

Brunswick Rd

Hwy 174
(Colfax Hwy)

N. Main St
To Church St
To Rising Sun St

Placer Hills Rd

Tokayana Way

Hwy 80
(South)

Hwy 80 Exit #116
To Taylor Rd
To Hwy 193 (Lincoln)

Orchard Creek Lodge
965 Orchard Creek Lane
Lincoln, CA 95648

1 h 11 min
44.9 miles

Sierra College Blvd
To Twelve Bridges Dr





Paulette's Country Kitchen to Orchard Creek Lodge

Drive 44.9 miles, 1 h 10 min

Google Maps Link: <https://goo.gl/maps/pSmZgGN63Tt>

Paulette's Country Kitchen

875 Sutton Way, Grass Valley, CA 95945

- ↑ 1. Head south on Sutton Way toward Brunswick Rd

49 s (492 ft)

Continue on Brunswick Rd. Take CA-174 E, Placer Hills Rd, I-80 W and CA-193 W to Orchard Creek Ln in Lincoln

1 h 10 min (44.6 mi)

- ↶ 2. Turn left onto Brunswick Rd

3.0 mi

- ↑ 3. Continue straight onto CA-174 E

9.0 mi

- ↷ 4. Turn right onto N Main St

0.5 mi

- ↷ 5. Turn right onto Church St

0.2 mi

- ↶ 6. Slight left onto Rising Sun St


0.2 mi


- ↶ 7. Turn left onto Tokayana Way


2.1 mi


- ↑ 8. Continue onto Placer Hills Rd


9.3 mi


-  9. Turn right to merge onto I-80 W toward Sacramento 8.9 mi


-  10. Take exit 116 for CA-193 toward Lincoln 0.2 mi


-  11. Continue onto Taylor Rd 0.3 mi


-  12. Turn left onto CA-193 W 482 ft

-  13. Turn right to stay on CA-193 W 6.6 mi


-  14. Turn left onto Sierra College Blvd 1.5 mi


-  15. Turn right onto Twelve Bridges Dr 1.3 mi

-  16. Turn right onto Stoneridge Blvd 1.1 mi

-  17. Turn right onto Del Webb Blvd 0.4 mi

Continue on Orchard Creek Ln to your destination

-  18. Turn left at the 3rd cross street onto Orchard Creek Ln 1 min (0.1 mi)

-  19. Turn left 0.1 mi

- 207 ft

Orchard Creek Lodge

965 Orchard Creek Ln, Lincoln, CA 95648